








PROJECT OVERVIEW MAP

-  City Limits
-  Two Way Class IV Bikeway
-  Existing Bicycle Network
-  Bus-Only Lane
weekday service only
-  Median
-  Bus Stop Upgrade
-  Signal Controlled

