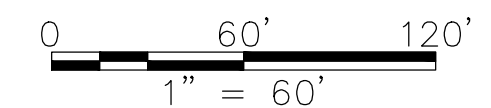


GENERAL NOTES

- REFER TO SHEETS L-101 & L-102 FOR PROPOSED LANDSCAPING FEATURES.

LEGEND

- AQUATIC BENCH TRANSITION (10,200 SF)
- LAWN (34,000 SF)
- ORNAMENTAL - SPECIAL REQUIREMENTS AREA (10,802 SF)
- STEEP SLOPE FOREST RESTORATION (41,600 SF)



30% SUBMITTAL





CITY OF ALEXANDRIA, VIRGINIA
 DEPARTMENT OF PROJECT IMPLEMENTATION
 301 KING STREET
 ALEXANDRIA, VIRGINIA 22313

REVISIONS	DESCRIPTION
DATE	BY

ALEXANDRIA PROJECT NO.: 150264-00	DATE OF PLAN ISSUANCE: 06/26/15	CONSULTANT PROJECT ID.: 15304189	DESIGNED BY: TMC DATE: 06/26/15
			DRAWN BY: TMC DATE: 06/26/15
			CHECKED BY: US DATE: 06/26/15
			APPROVED BY: US DATE: 06/26/15

LAKE COOK RETROFIT (PHASE I)

SITE PLAN



DRAWING
C-106
 SCALE 1" = 60'
 SHEET 10 OF 37

C:\Projects\WA\City of Alexandria\VP\15304189-Lake Cook Phase I\Drawings\C-SHEET\LakeCookRetrofit-C-106-Site Plan.dwg Plotter: 7/2/2015 5:03 PM by Conception, James Lemblade, Version: 2.9.4-2014